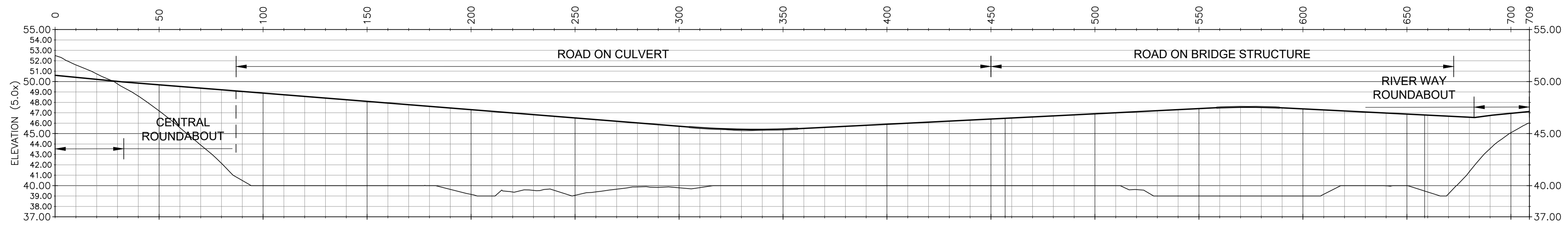
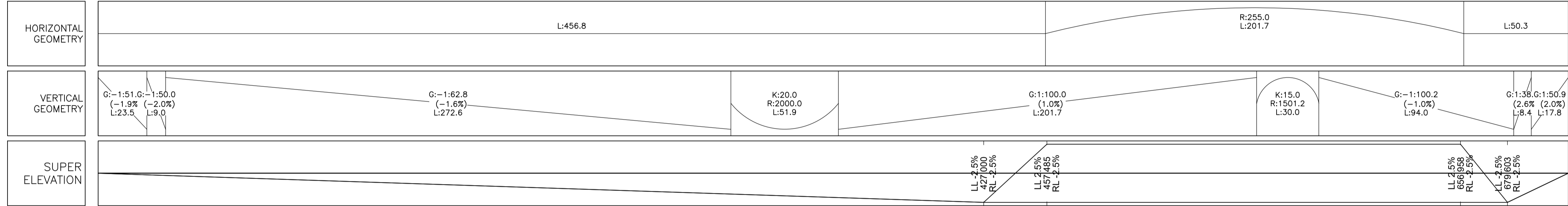


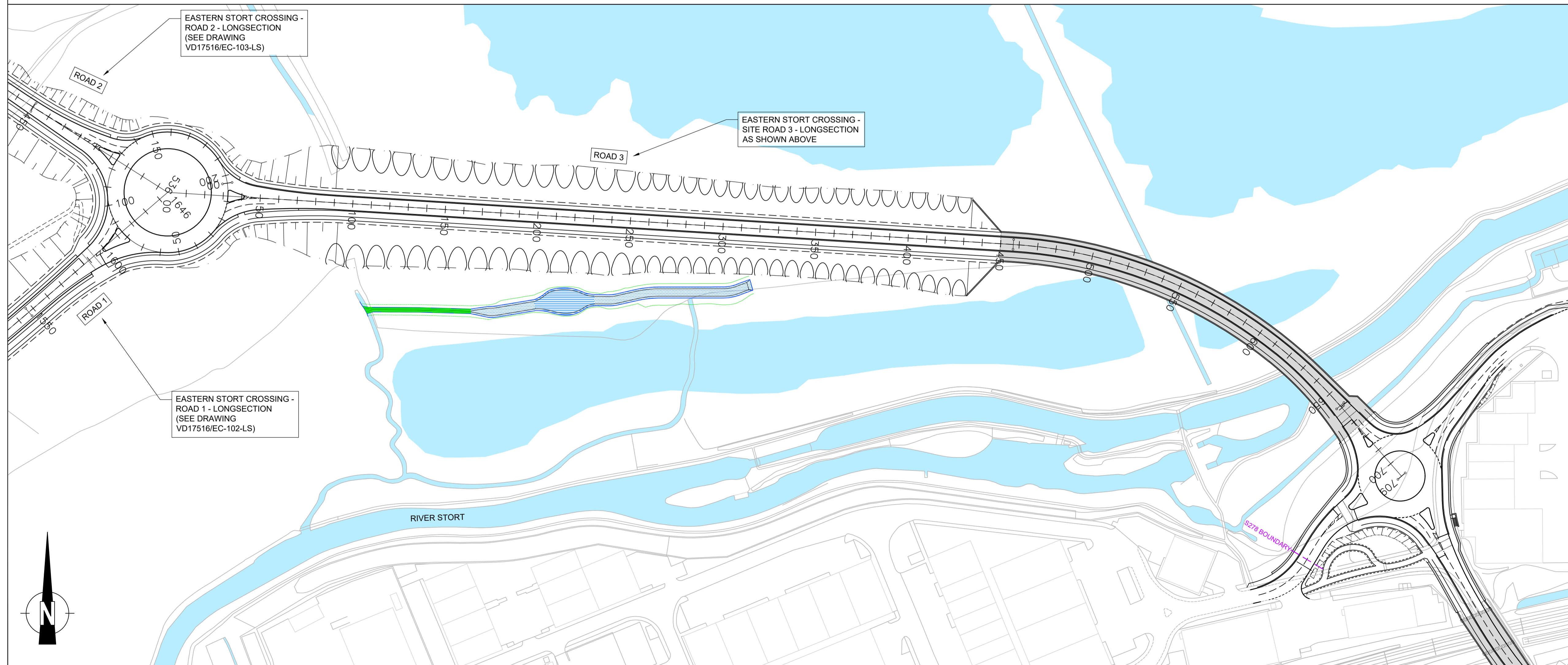
LONG SECTION: EAST CROSSING - SITE ROAD 3
 SCALE: H:1250, V:250
 DATUM: 37.00



CHAINAGE	H:	V:	
	0.000	51.597	50.410
	10.000	50.733	50.215
	20.000	49.775	49.360
	30.000	48.605	49.847
	40.000	47.180	49.688
	50.000	45.562	49.528
	60.000	43.896	49.369
	70.000	42.144	49.210
	80.000	40.489	49.050
	90.000	40.000	48.891
	100.000	40.000	48.732
	110.000	40.000	48.573
	120.000	40.000	48.413
	130.000	40.000	48.254
	140.000	40.000	48.095
	150.000	40.000	47.935
	160.000	40.000	47.776
	170.000	40.000	47.617
	180.000	39.639	47.457
	190.000	39.155	47.298
	200.000	39.000	47.139
	210.000	39.384	46.979
	220.000	39.542	46.820
	230.000	39.545	46.661
	240.000	39.066	46.502
	250.000	39.396	46.342
	260.000	39.653	46.183
	270.000	39.870	46.024
	280.000	39.826	45.864
	290.000	39.788	45.705
	300.000	39.805	45.545
	310.000	40.000	45.385
	320.000	40.000	45.225
	330.000	40.000	45.065
	340.000	40.000	44.905
	350.000	40.000	44.745
	360.000	40.000	44.585
	370.000	40.000	44.425
	380.000	40.000	44.265
	390.000	40.000	44.105
	400.000	40.000	43.945
	410.000	40.000	43.785
	420.000	40.000	43.625
	430.000	40.000	43.465
	440.000	40.000	43.305
	450.000	40.000	43.145
	460.000	40.000	42.985
	470.000	40.000	42.825
	480.000	40.000	42.665
	490.000	40.000	42.505
	500.000	40.000	42.345
	510.000	39.620	42.185
	520.000	39.000	42.025
	530.000	39.000	41.865
	540.000	39.000	41.705
	550.000	39.000	41.545
	560.000	39.000	41.385
	570.000	39.000	41.225
	580.000	39.000	41.065
	590.000	39.000	40.905
	600.000	39.165	40.745
	610.000	40.000	40.585
	620.000	40.000	40.425
	630.000	40.000	40.265
	640.000	39.980	40.105
	650.000	40.000	39.945
	660.000	39.385	39.785
	670.000	39.201	39.625
	680.000	41.320	39.465
	690.000	43.559	39.305
	700.000	45.081	39.145
	708.884	46.000	38.985



Notes:
 1. THE SPEED LIMIT FOR ROAD 3 IS 30MPH (DMRB CD 190 TABLE 2.10 - DESIGN SPEED 60KPH).



P02	Vertical levels/geometry/superelevation details added	DLB	NM	26.8.20
P01	ORIGINAL ISSUE	DLB	NM	25.6.20
REV	DETAILS	DRAWN	CHECKED	DATE

CLIENT: **Places for People**

PROJECT: **Eastern Stort Crossing**

DRAWING TITLE: **Road 3 Longitudinal Section (Sheet 3 of 3)**

SCALES: **1:1250 @ A1**

DRAWN: DLB | CHECKED: NM | DATE: JUN 2020

vector
highway infrastructure specialists

Network Building, 97 Tottenham Court Road, London, W1T 4TP
t: 020 7580 7373 e: enquiries@vector.co.uk

DRAWING NUMBER: **VD17516-EC-104-LS** | REVISION: **P02**