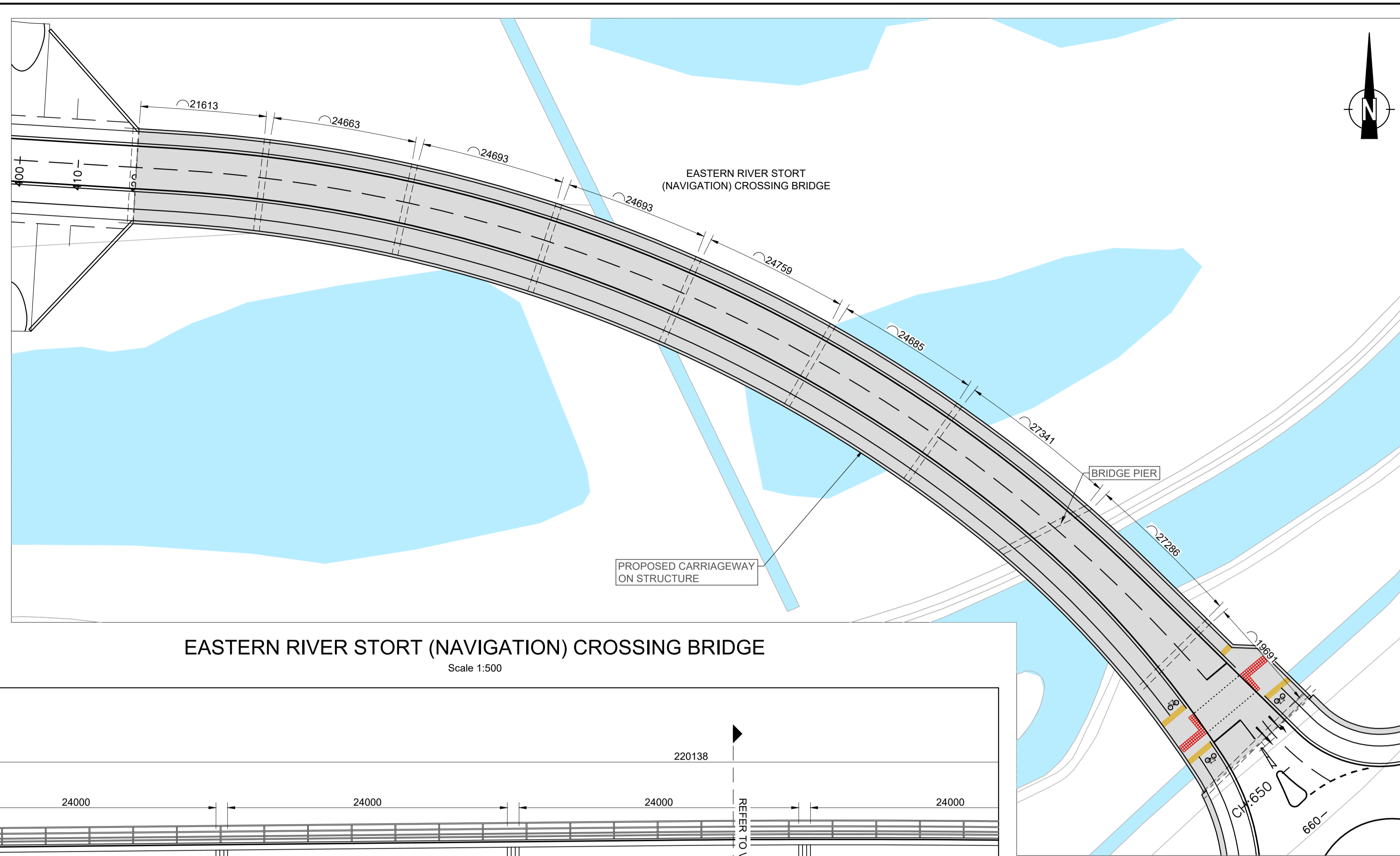
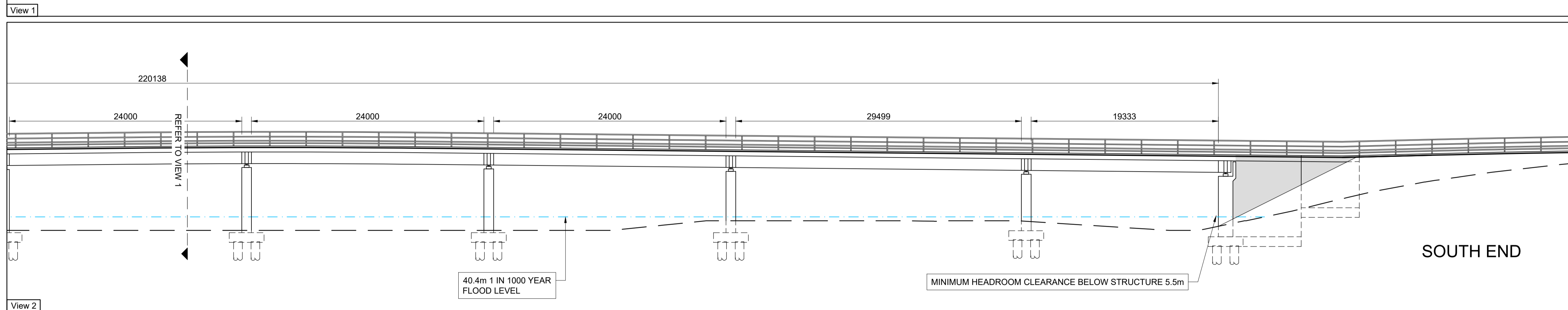
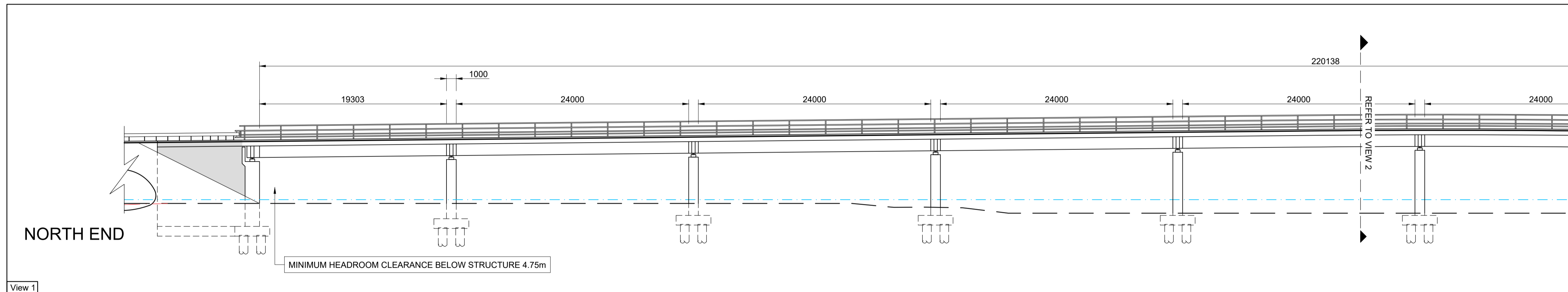


**GENERAL LOCATION PLAN**  
Scale 1:2000



**EASTERN RIVER STORT (NAVIGATION) CROSSING BRIDGE**  
Scale 1:500



**DEVELOPED WEST ELEVATION ALONG CARRIAGEWAY CENTRELINE**  
Scale 1:250

REV	DETAILS	DRAWN	CHECKED	DATE	REV	DETAILS	DRAWN	CHECKED	DATE	Notes
P01	First Issue	AC	PM	24/06/20						
P02	VRS System added	CR	PM	14/08/20						

PROJECT: <b>Gilston Area</b>		CLIENT: <b>Places for People Developments Ltd</b>	
DRAWING TITLE: <b>Stort Valley Flood Crossing - Preliminary Design GA drawings - Sheet 1 of 2</b> (Location Plan reference: S-PR-EC-002)			
DRAWN: AC	CHECKED: PM	DATE: 24/06/20	SCALES: <b>As Shown @ A1</b>
DRAWING NUMBER: <b>VD17516-EC-STR-040</b>		REVISION: <b>P02</b>	

