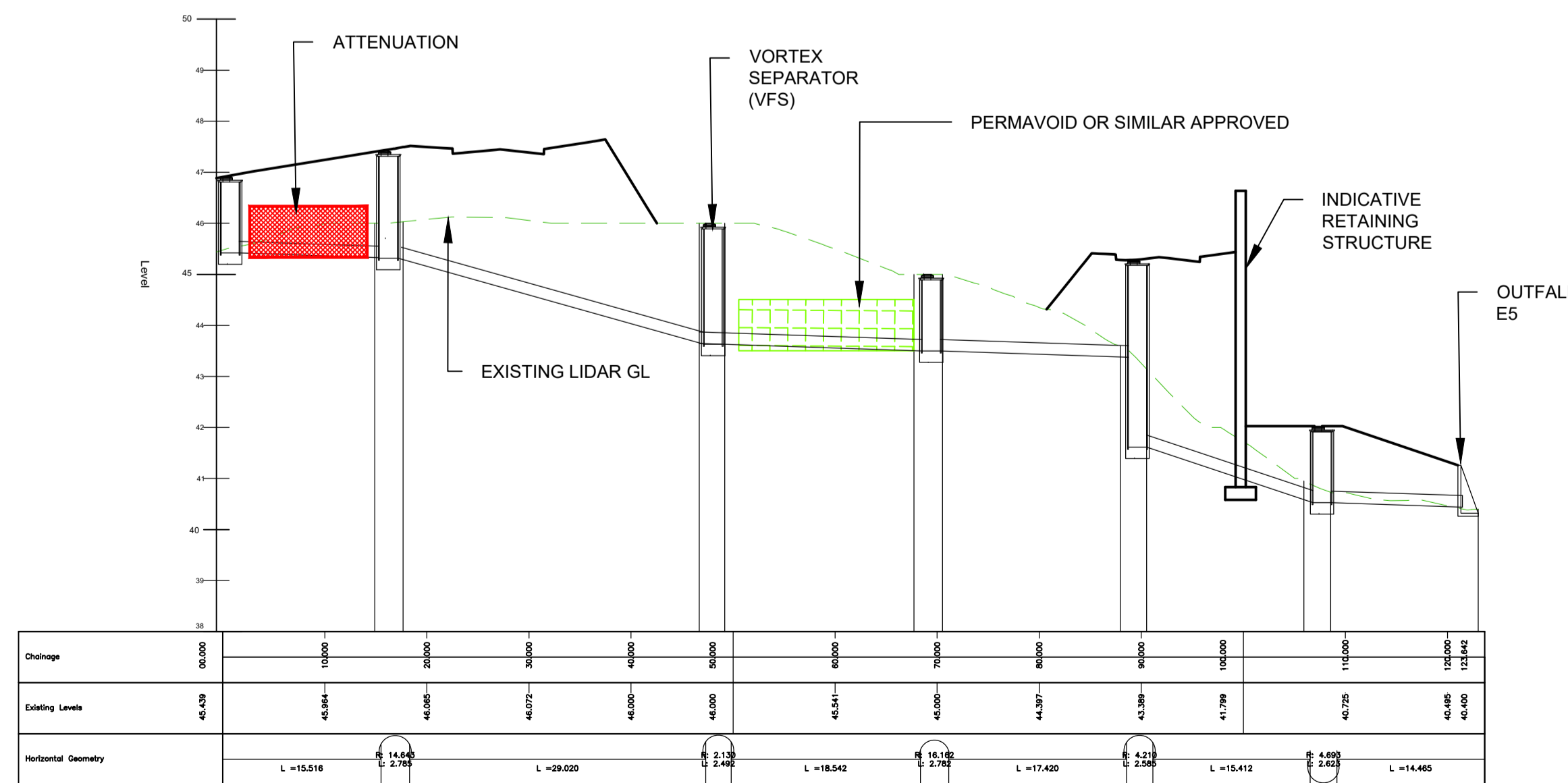
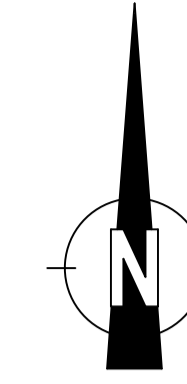


Plan (1:500)



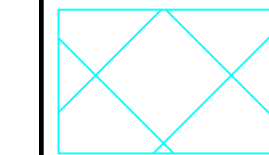
Long Section (1:50V, 1:500H)

PIPELINE E5 - LONGSECTION  
SCALE: H 1:500, V 1:100. DATUM: 40.000



Notes:

KEY:



1 IN 30 YEAR FLOOD EXTENTS WITH 70% CLIMATE CHANGE APPLIED

REV	DETAILS	DRAWN	CHECKED	DATE
A	UPDATED TO SUIT REVISED ROUNDABOUT LAYOUT	AS	NM	21.08.20

CLIENT:



PROJECT:

Eastern Stort Crossing

DRAWING TITLE:

Preliminary Drainage  
E5 Outfall

SCALES:

1:500 @ A1

DRAWN	CHECKED	DATE
AS	MIS	29.03.20



Network Building, 97 Tottenham Court Road, London, W1T 4TP  
t: 020 7580 7373 e: enquiries@vectos.co.uk

DRAWING NUMBER: VD17516-EC-512

REVISION:

VD17516-EC-512

A